



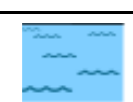

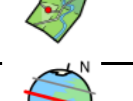


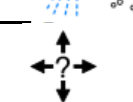



Tier 3 Vocabulary

Town		A small place where people live.
City		A place people live that is larger than a town. Every city is in a country.
Country		A land that is run by a government.
Continent		A group of countries. There are 7 continents on Earth.
Ocean		A larger area of water or sea. There are 5 main oceans.
Globe		A round model of the world.
Map		A detailed plan of an area.
Equator		Divides the Earth into 2 equal parts.
Seasons		These are the 4 differ times during the year with different types of weather: Spring, Summer, Autumn and Winter.
Weather		The conditions outside, like rain or sunshine.
Direction		Directions tell us where to go or where to find something.

Key Facts

- The United Kingdom is made up of 4 countries. They are England, Wales, Scotland and Northern Ireland.
 - The surrounding seas are the North Sea, Celtic Sea and Irish Sea,.
 - Bristol is a city in England, Untied Kingdom.
 - Human features in Easton, Bristol are: city, bus, house, flat, shop
 - Physical features in the United Kingdom: hill, river, rain, oak tree
 - The directions on a compass are North, East, south and West.
- I can name the seasons: Spring, Summer, Autumn and Winter.
- In the Spring it is warm and wet.
 - In the Summer it is hot and dry.
 - In the Autumn it is cold, wet and windy.
 - In the Winter is is very cold, wet, windy and sometimes it can snow.

Geographical skills and understanding

- To use world maps, atlases and globes to identify the United Kingdom and its countries and surrounding seas.
- Name some of the continents.
- Use google earth to recognise landmarks and basic human and physical features in Bristol
- To identify seasonal and daily weather patterns in the UK
- To use maps, atlas' and globes to name and locate locations in the UK.

Maps and Diagrams

